




Troutdale Elementary
Aerial Construction Photos
October 2017 to Present




Troutdale Elementary
Aerial view - North (left), South (above)
October 2017

An aerial photograph showing the construction of a new building at Troutdale Elementary. The central focus is a large rectangular area where the wooden skeleton of a new structure is being built. To the left, an existing concrete building is partially visible. The site is surrounded by residential houses, trees with autumn foliage, and a road with several yellow school buses. A white text box with a black border is overlaid on the lower-left portion of the image.

Troutdale Elementary
Aerial View – Southwest
October 2017



Troutdale Elementary
Aerial view - North (left), South (above)
December 2017

An aerial photograph showing the construction of a new building at Troutdale Elementary. The main structure is under construction, with its wooden frame and orange-colored exterior sheathing visible. To the right, there is an existing concrete building with a flat roof. The construction area is filled with various materials, including lumber, concrete blocks, and construction equipment like excavators and forklifts. Several yellow school buses are parked in a lot in the foreground, along with other vehicles and a white van. The surrounding area includes residential houses and trees. A text box in the lower-left corner provides the location and date of the photo.


Troutdale Elementary
Aerial View - Northeast
December 2017



Troutdale Elementary
Aerial view - North (left), South (above)
January 2018




Troutdale Elementary
Aerial View – Northeast
January 2018

An aerial photograph showing the construction of Troutdale Elementary. The main building is under construction, with its roof and walls made of light-colored wooden framing. To the right, there's a large, flat-roofed structure, possibly a gymnasium or cafeteria, which appears to be completed or nearly completed. The site is surrounded by residential houses and trees. A road runs along the bottom of the construction area. Various construction materials and equipment are visible on the site.

Troutdale Elementary
Aerial View – Northeast
January 2018



Troutdale Elementary
Aerial view - South (left), North (above)
February 2018

An aerial photograph of Troutdale Elementary school during a major renovation project in February 2018. The school building is a large, multi-winged structure. A significant portion of the exterior walls is covered in blue insulation or temporary cladding, while other sections show the underlying brickwork. The roof is mostly flat and covered in a layer of snow. To the right of the main building is a smaller, older-looking structure with a gabled roof, also partially covered in snow. In the foreground, there's a parking lot with several cars and a few small utility buildings. To the left, residential houses are visible, some with snow on their roofs. In the background, a large body of water, likely a river or lake, stretches across the horizon. The surrounding area is a mix of trees, some bare and some evergreen, and more residential development. The overall scene depicts a large-scale construction project in a suburban setting during winter.

Troutdale Elementary
Aerial View – Northeast
February 2018



Troutdale Elementary
Aerial View – Northeast
February 2018